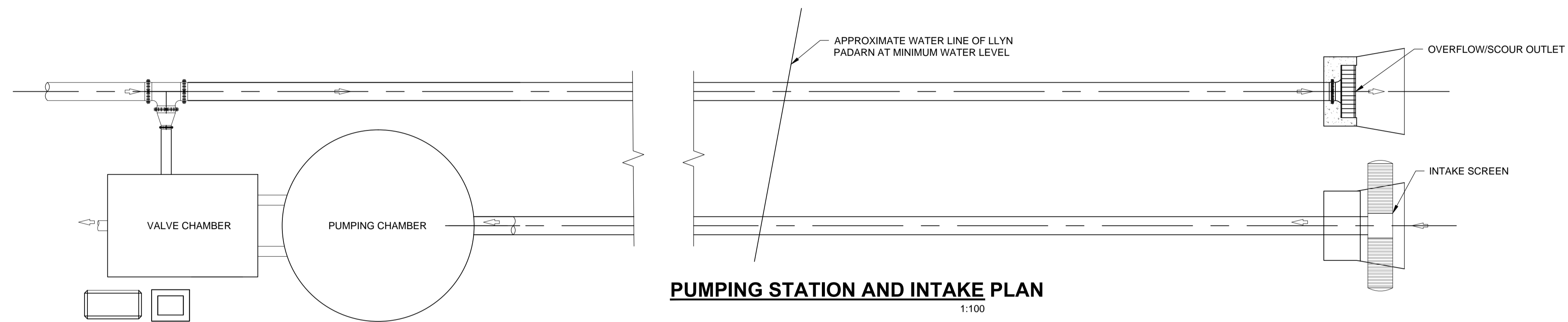


Glyn Rhonwy Pumped Storage Development Consent Order

Indicative Elevations & Section of Pumping Station and Spillway Infrastructure

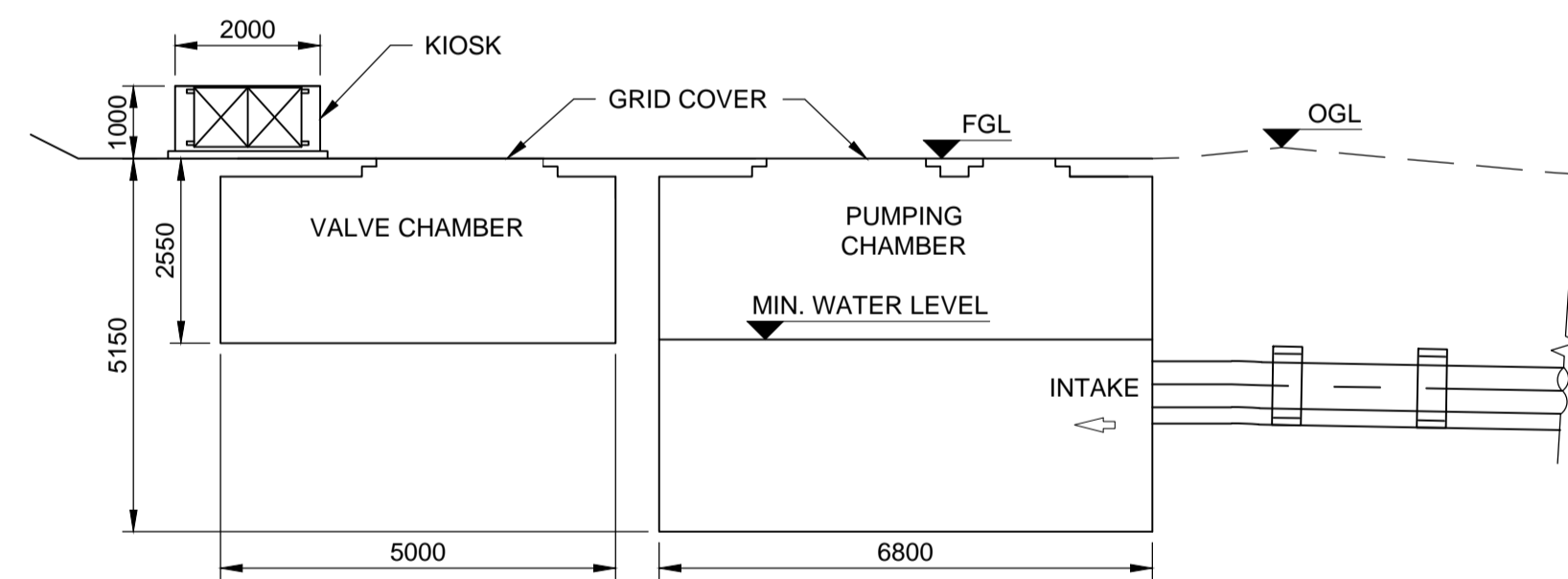


PINS Reference	EN010072	
Document No.	2.06.12	
Regulation	5(2)(o)	
Author	AECOM	
Revision	Date	Description
0	October 2015	Submission Version



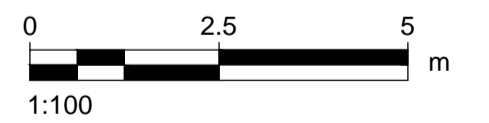
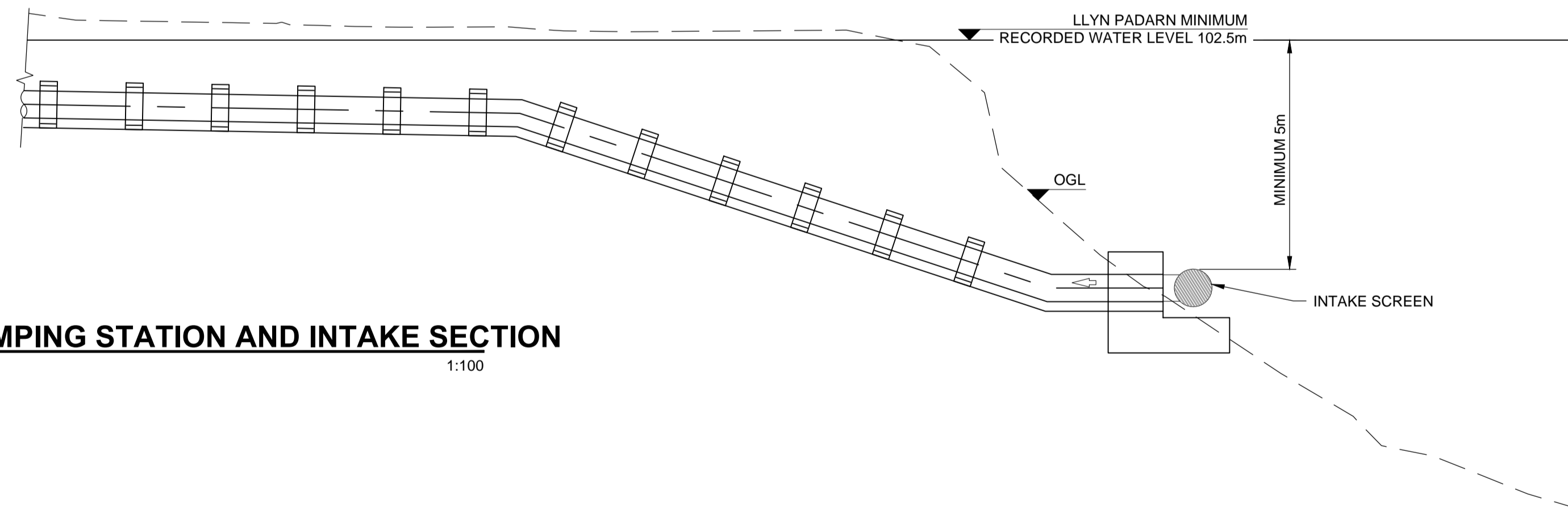
PUMPING STATION AND INTAKE PLAN

1:100



R | PUMPING STATION AND INTAKE SECTION

1:100



LEGEND

- OGL ORIGINAL GROUND LEVEL
- FGL FINISHED GROUND LEVEL

NOTES

1. ALL DIMENSIONS IN MILLIMETERS METERS UNLESS OTHERWISE NOTED. DO NOT SCALE.
2. ALL LEVELS IN METERS AND REDUCED TO ORDINANCE DATUM UNLESS OTHERWISE NOTED.